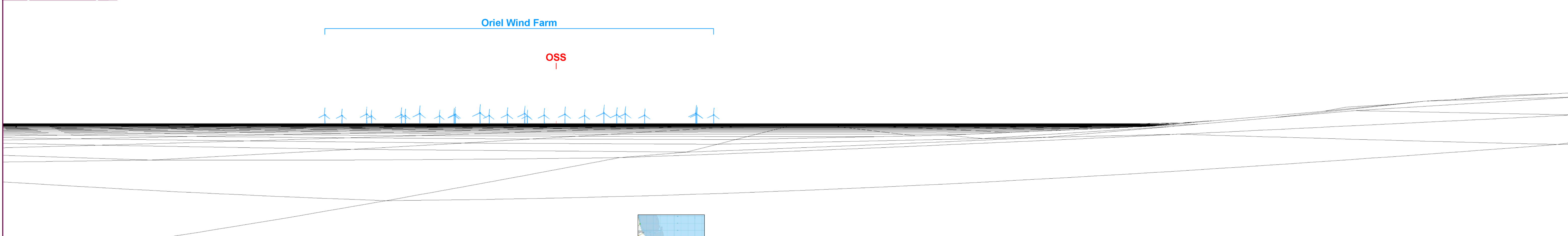




90 Degree Baseline image



90 Degree Wireline

Oriel Wind Farm

OSS

Oriel turbine  
 Substation location  
 (725851E 797079N)



Turbine	Generic 3-blade	Camera	Nikon D600	Easting	711491
Rotor dia	236 m	Date	25.08.19 - 16.10	Northing	793447
Hub height	152 m (above LAT)	View elevation	3 m ASL	Direction	89°
Tip height	270 m (above LAT)	Field of View	90 °	Distance	13889 m

Title:  
 VP 10  
 Salterstown layby  
 Baseline & Wireline

Figure 27.21a	Drawn by:	PM
ITM IRENET 95	Checked:	SA
Data Source: RPS 2023	Job Ref:	NI 2124
Status: Revision A	Date:	Nov 2023

Project  
 Oriel Wind Farm Project

This image provides landscape and visual context only

Client

Elmwood House, 74 Boucher Road  
 BELFAST, BT12 6RZ  
 028 9066 7914



90 Degree Photomontage

This image is for visual context purposes only

Substation location  
(725851E 797079N)



Turbine	Generic 3-blade	Camera	Nikon D600	Easting	711491
Rotor dia	236 m	Date	25.08.19 - 16.10	Northing	793447
Hub height	152 m (above LAT)	View elevation	3 m ASL	Direction	89°
Tip height	270 m (above LAT)	Field of View	90 °	Distance	13889 m

Title:  
**VP 10  
Salterstown layby  
Photomontage**

<b>Figure 27.21b</b>	Drawn by:	PM
ITM IRENET 95	Checked:	SA
Data Source: RPS 2023	Job Ref:	NI 2124
Status: Revision A	Date:	Nov 2023

Project  
**ORIEL WIND FARM PROJECT**



Client  
**RPS** MAKING COMPLEX EASY  
Elmwood House, 74 Boucher Road  
BELFAST, BT12 6RZ  
028 9066 7914



53.5 Degree Photomontage

Planar projection - view flat at a comfortable arm's length

Substation location (725851E 797079N)	Turbine	Generic 3-blade	Camera	Nikon D600	Easting	711491
	Rotor dia	236 m	Date	25.08.19 - 16.10	Northing	793447
	Hub height	152 m (above LAT)	View elevation	3 m ASL	Direction	73°
	Tip height	270 m (above LAT)	Field of View	90 °	Distance	13889 m

Title:  
**VP 10  
Salterstown layby  
Photomontage**

Figure 27.21c	Drawn by:	PM
ITM IRENET 95	Checked:	SA
Data Source: RPS 2023	Job Ref:	NI 2124
Status: Revision A	Date:	Nov 2023

Project  
**ORIEL WIND FARM PROJECT**

Client



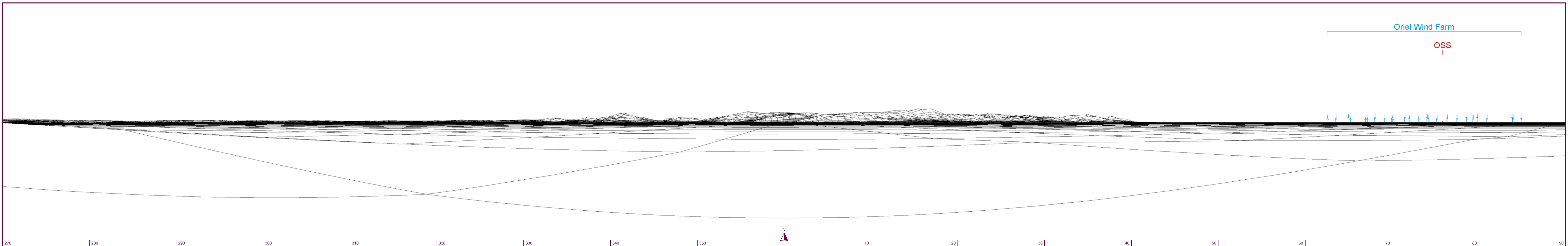
ORIEL WINDFARM  
OFFSHORE RENEWABLE ENERGY




Elmwood House, 74 Boucher Road  
BELFAST, BT12 6RZ  
028 9066 7914

Oriel Wind Farm

OSS



270 | 280 | 290 | 300 | 310 | 320 | 330 | 340 | 350 | 10 | 20 | 30 | 40 | 50 | 60 | 70 | 80 | 90



90 | 100 | 110 | 120 | 130 | 140 | 150 | 160 | 170 | 180 | 190 | 200 | 210 | 220 | 230 | 240 | 250 | 260 | 270

Turbine	Generic 3-blade	Camera	Nikon D600	Easting	711491
Rotor dia	236 m	Date	25.08.19 - 16.10	Northing	793447
Hub height	152 m (above LAT)	View elevation	3 m ASL	Direction	0° + 180°
Tip height	270 m (above LAT)	Field of View	180 °	Distance	13889 m

Title:  
**VP 10**  
 Salterstown layby  
 Cumulative Offshore Wireline

Figure 27.21d	Drawn by:	PM
ITM IRENET 95	Checked:	SA
Data Source: RPS 2023	Job Ref:	NI 2124
Status: Revision A	Date:	Nov 2023

Project  
**ORIEL WIND FARM PROJECT**

Client  
  
**ORIEL WINDFARM**  
OFFSHORE RENEWABLE ENERGY

  
 Elmswood House, 74 Boucher Road  
 BELFAST, BT12 6RZ  
 028 9066 7914